



**AQUIND Limited**

---

# **AQUIND INTERCONNECTOR**

## **Land Plans**

The Planning Act 2008

The Infrastructure Planning (Applications: Prescribed Forms and Procedure) Regulations 2009 – Regulation 5(2)(i)

Document Ref: 2.2

PINS Ref.: EN020022

**AQUIND Limited**

---

# **AQUIND INTERCONNECTOR**

Land Plans

**PINS REF.: EN020022**

**DOCUMENT: 2.2**

**DATE: 23 DECEMBER 2020**

WSP

WSP House

70 Chancery Lane

London

WC2A 1AF

+44 20 7314 5000

[www.wsp.com](http://www.wsp.com)



## CONTENTS

EN020022-2.2-LP-Sheet0	Application document reference 2.2 Land Plans Sheet 0 of 10
EN020022-2.2-LP-Sheet1	Application document reference 2.2 Land Plans Sheet 1 of 10
EN020022-2.2-LP-Sheet2	Application document reference 2.2 Land Plans Sheet 2 of 10
EN020022-2.2-LP-Sheet3	Application document reference 2.2 Land Plans Sheet 3 of 10
EN020022-2.2-LP-Sheet4	Application document reference 2.2 Land Plans Sheet 4 of 10
EN020022-2.2-LP-Sheet5	Application document reference 2.2 Land Plans Sheet 5 of 10
EN020022-2.2-LP-Sheet6	Application document reference 2.2 Land Plans Sheet 6 of 10
EN020022-2.2-LP-Sheet7	Application document reference 2.2 Land Plans Sheet 7 of 10
EN020022-2.2-LP-Sheet8	Application document reference 2.2 Land Plans Sheet 8 of 10
EN020022-2.2-LP-Sheet9	Application document reference 2.2 Land Plans Sheet 9 of 10
EN020022-2.2-LP-Sheet10	Application document reference 2.2 Land Plans Sheet 10 of 10

---





**AQUIND Interconnector Land Plans**

— Order Limits

0 455 910 1,820 Metres

Reproduced from Ordnance Survey digital map data © Crown copyright 2019. All rights reserved. Licence number 100031673. © Crown copyright material is reproduced with the permission of Land Registry under delegated authority from the Controller of HMSO. This material was last updated in 2019 and may not be copied, distributed, sold or published without the formal permission of Land Registry. Only an official copy of a title plan or register obtained from the Land Registry may be used for legal or other official purposes. May contain public sector information licensed under the Open Government Licence v 3.0.

Infrastructure Planning (Applications: Prescribed Forms and Procedure) Regulations 2009 - Regulation 5(4) and 5(2)(i)

REV	DATE	BY	DESCRIPTION	CHK	APP
03	09/12/2020	BG	Third Issue	DL	VB
02	14/09/2020	DH	Second Issue	DL	VB
01	07/11/2019	DH	First Issue	DL	VB

DRAWING STATUS: FOR APPROVAL



WSP House, 70 Chancery Lane, London, WC2A 1AF, UK.  
T +44 (0) 20 7314 5000  
wsp.com

CLIENT:



PROJECT:

AQUIND Interconnector

TITLE:

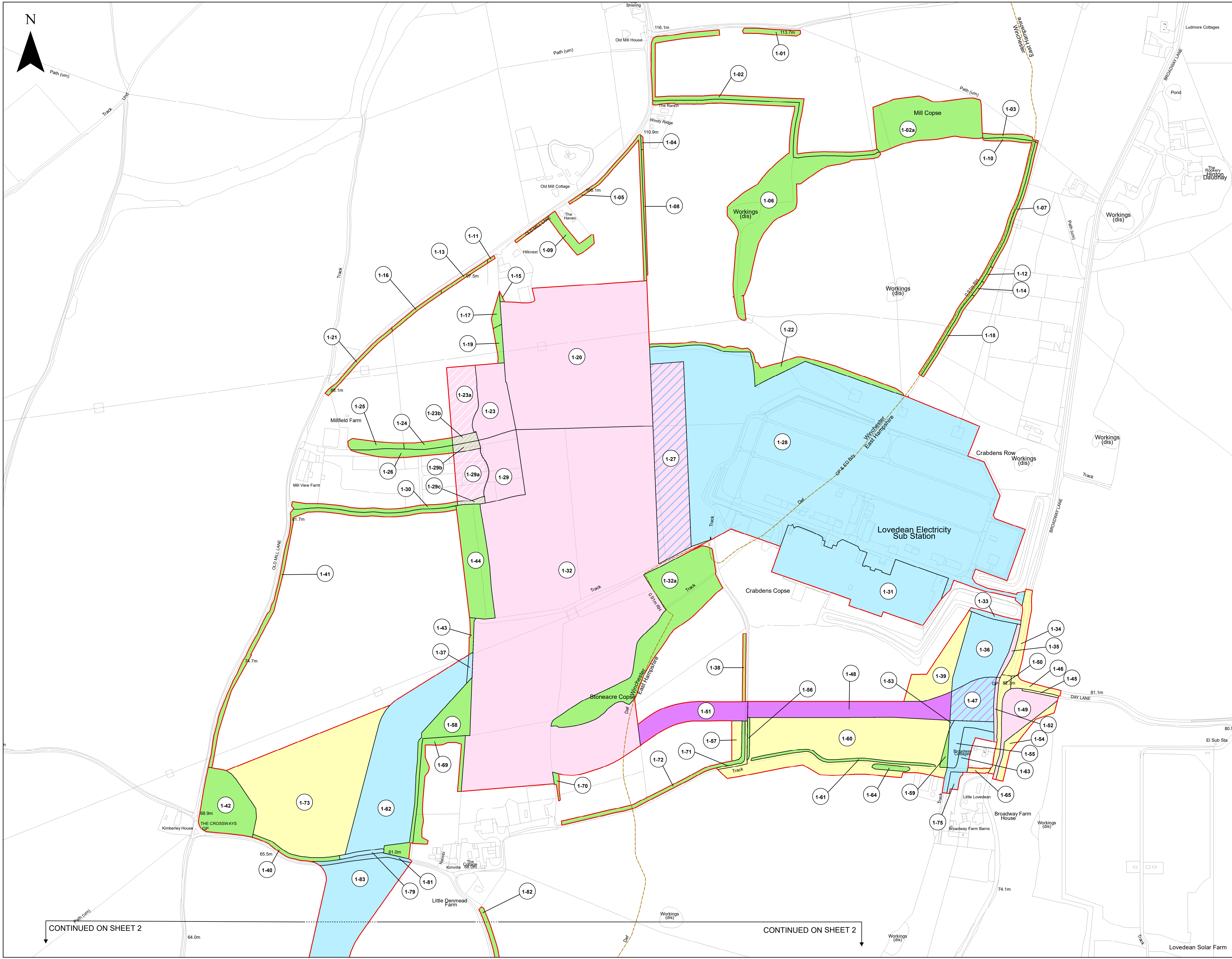
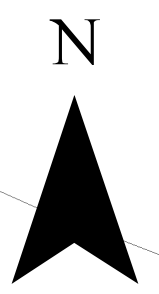
Application document reference 2.2  
Land Plans  
Sheet 0 of 10

SCALE AT A1	CHECKED	APPROVED
1:22,500	DL	VB

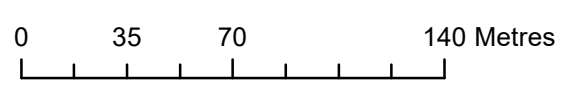
PROJECT NO.	DESIGNED	DRAWN	DATE
EN020022	DH	BG	09/12/2020

DRAWING NO.	REVISED
EN020022-2.2-LP-Sheet0	03

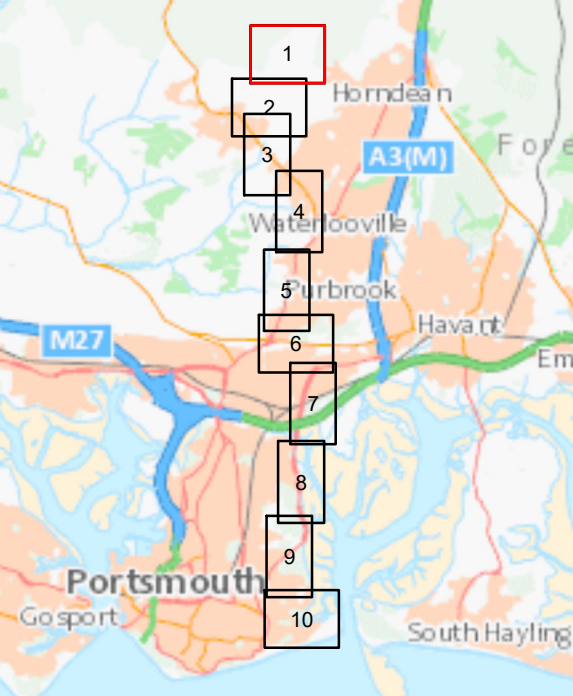




- AQUIND Interconnector Land Plans**
- Order Limits and power to extinguish or over-ride private rights
  - Permanent Acquisition of Land
  - Permanent acquisition of land or New Connection Works Rights
  - Permanent Acquisition of Land or New Landscaping Rights
  - Permanent Acquisition of Land or No Rights Sought
  - New Connection Works Rights
  - New Connection Works Rights and New Access Right
  - New Access Rights
  - New Landscaping Rights
  - Temporary Use of Land
  - Local Authority Boundary



Reproduced from Ordnance Survey digital map data © Crown copyright 2019. All rights reserved. Licence number 100031673. © Crown copyright material is reproduced with the permission of Land Registry under delegated authority from the Controller of HMSO. This material was last updated in 2019 and may not be copied, distributed, sold or published without the formal permission of Land Registry. Only an official copy of a title plan or register obtained from the Land Registry may be used for legal or other official purposes. May contain public sector information licensed under the Open Government Licence v 3.0.



Infrastructure Planning (Applications: Prescribed Forms and Procedure) Regulations 2009 - Regulation 5(2)(i)

REV	DATE	BY	DESCRIPTION	CHK	APP
04	07/12/2020	DH	Fourth Issue	DL	VB
03	25/11/2020	DH	Third Issue	DL	VB
02	14/09/2020	DH	Second Issue	DL	VB
01	07/11/2019	DH	First Issue	DL	VB

DRAWING STATUS: FOR APPROVAL



PROJECT: AQUIND Interconnector

TITLE: Application document reference 2.2 Land Plans Sheet 1 of 10

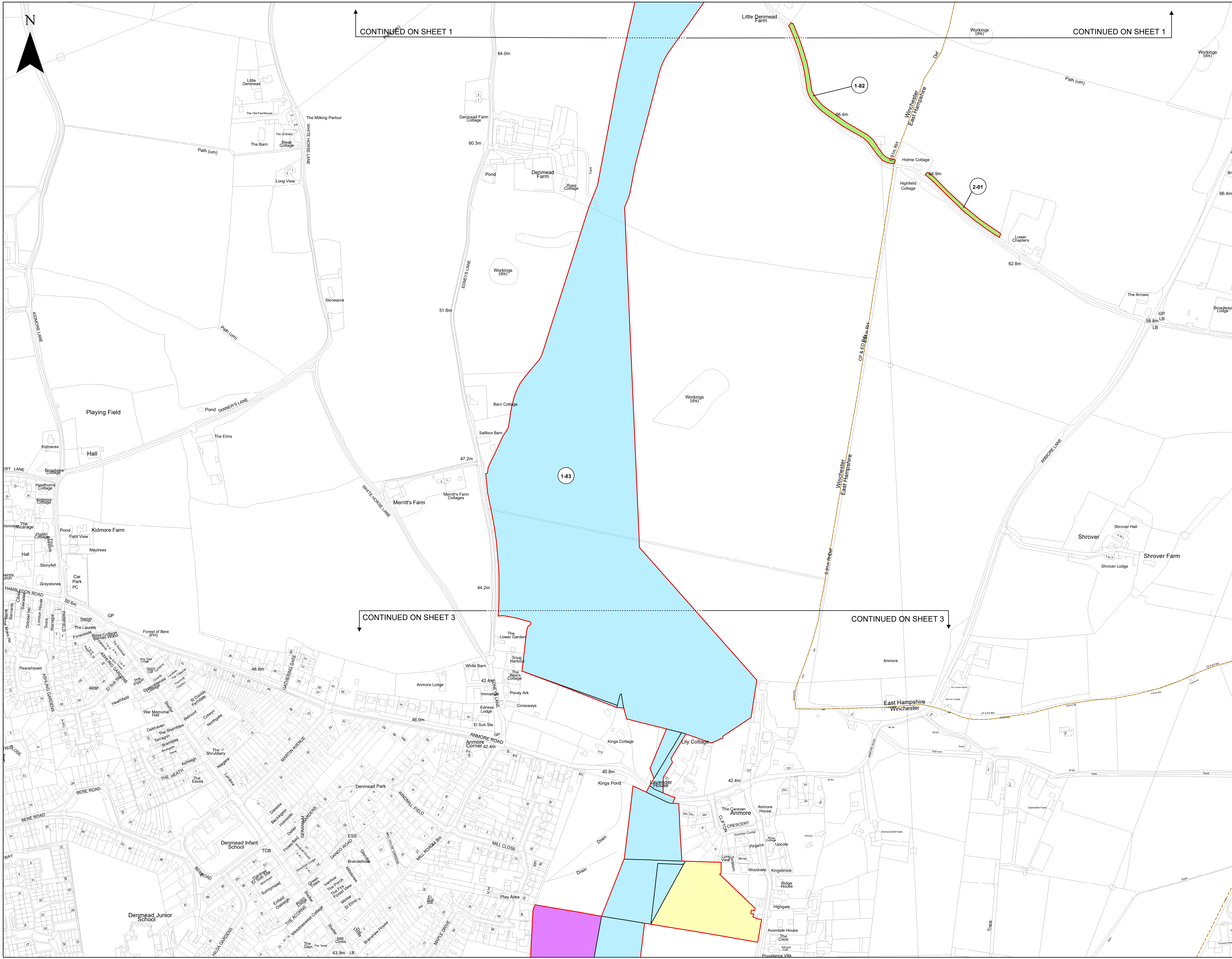
SCALE AT	CHECKED	APPROVED
1:2,500	DL	VB
PROJECT NO:	DESIGNED	DRAWN
EN020022	DH	DH
DATE:	07/12/2020	
DRAWING NO:	EN020022-2.2-LP-Sheet1	REVNO:
		04

© WSP UK Ltd

CONTINUED ON SHEET 2

CONTINUED ON SHEET 2

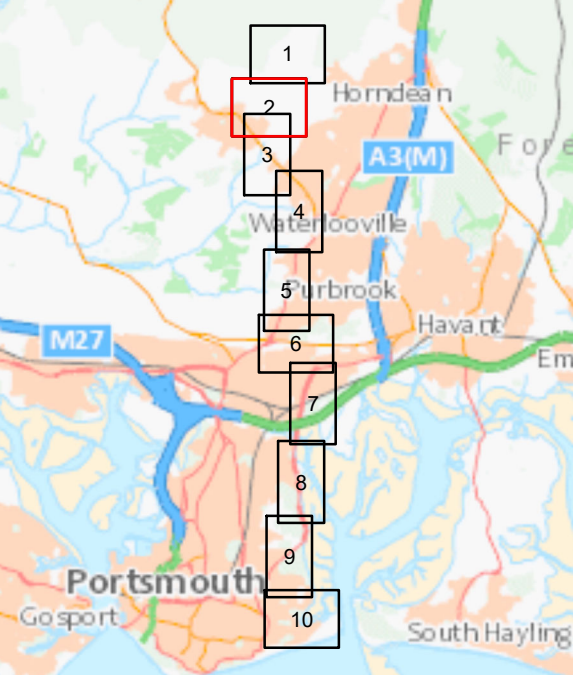




- AQUIND Interconnector Land Plans**
- Order Limits and power to extinguish or over-ride private rights
  - New Access Rights
  - New Connection Works Rights
  - New Landscaping Rights
  - Temporary Use of Land
  - Local Authority Boundary



Reproduced from Ordnance Survey digital map data © Crown copyright 2019. All rights reserved. Licence number 100031673. © Crown copyright material is reproduced with the permission of Land Registry under delegated authority from the Controller of HMSO. This material was last updated in 2019 and may not be copied, distributed, sold or published without the formal permission of Land Registry. Only an official copy of a title plan or register obtained from the Land Registry may be used for legal or other official purposes. May contain public sector information licensed under the Open Government Licence v 3.0.



Infrastructure Planning (Applications: Prescribed Forms and Procedure) Regulations 2009 - Regulation 5(2)(i)

02	14/09/2020	DH	Second Issue	DL	VB
01	07/11/2019	DH	First Issue	DL	VB
REV	DATE	BY	DESCRIPTION	CHK	APP

DRAWING STATUS: FOR APPROVAL

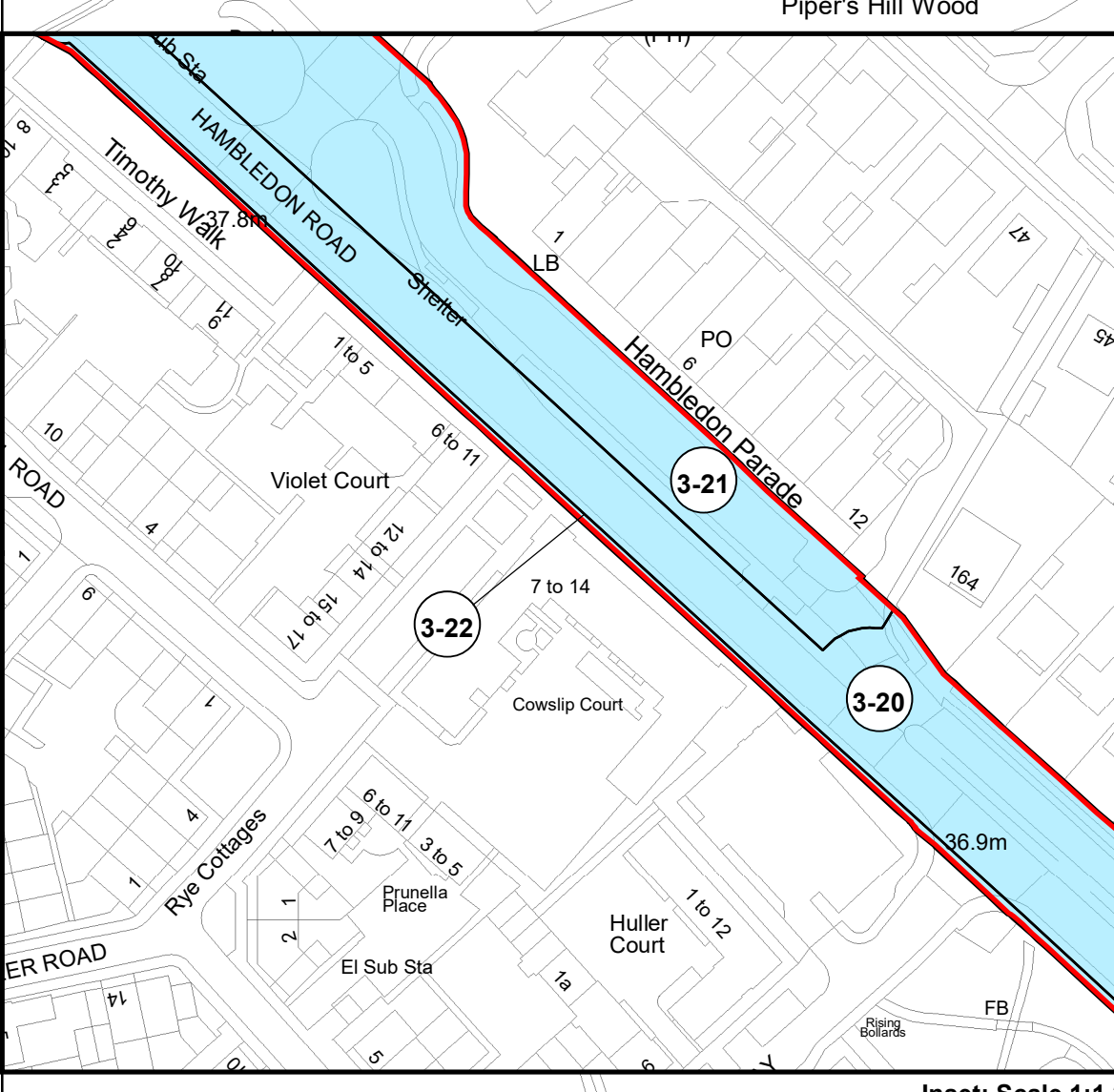
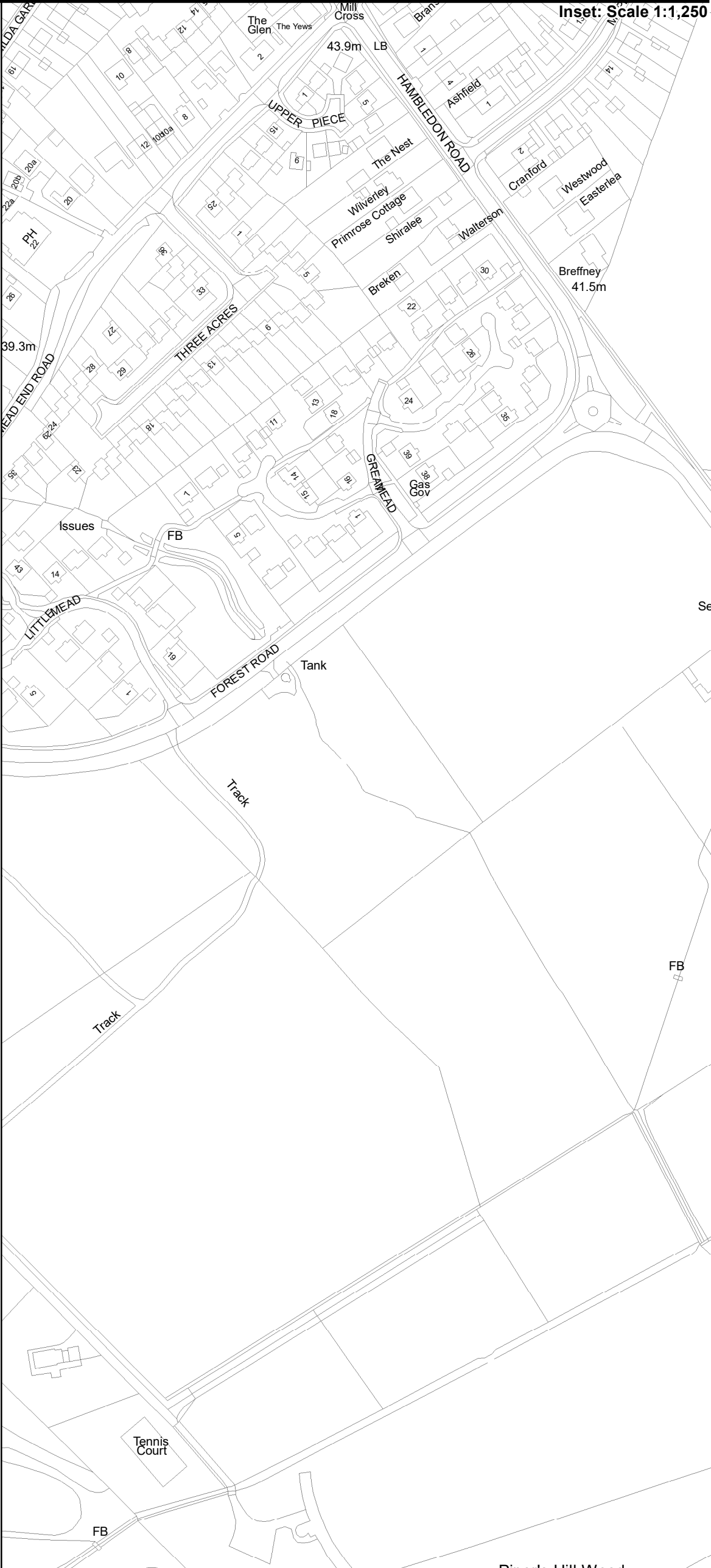
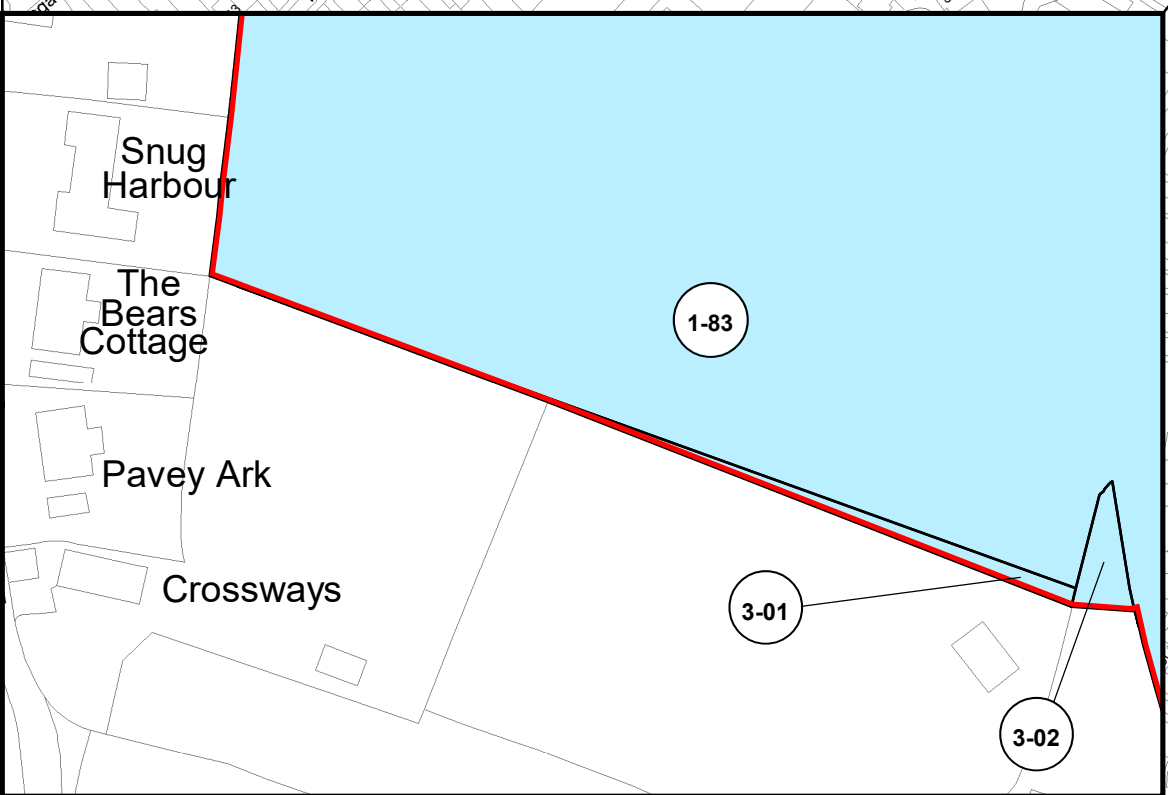
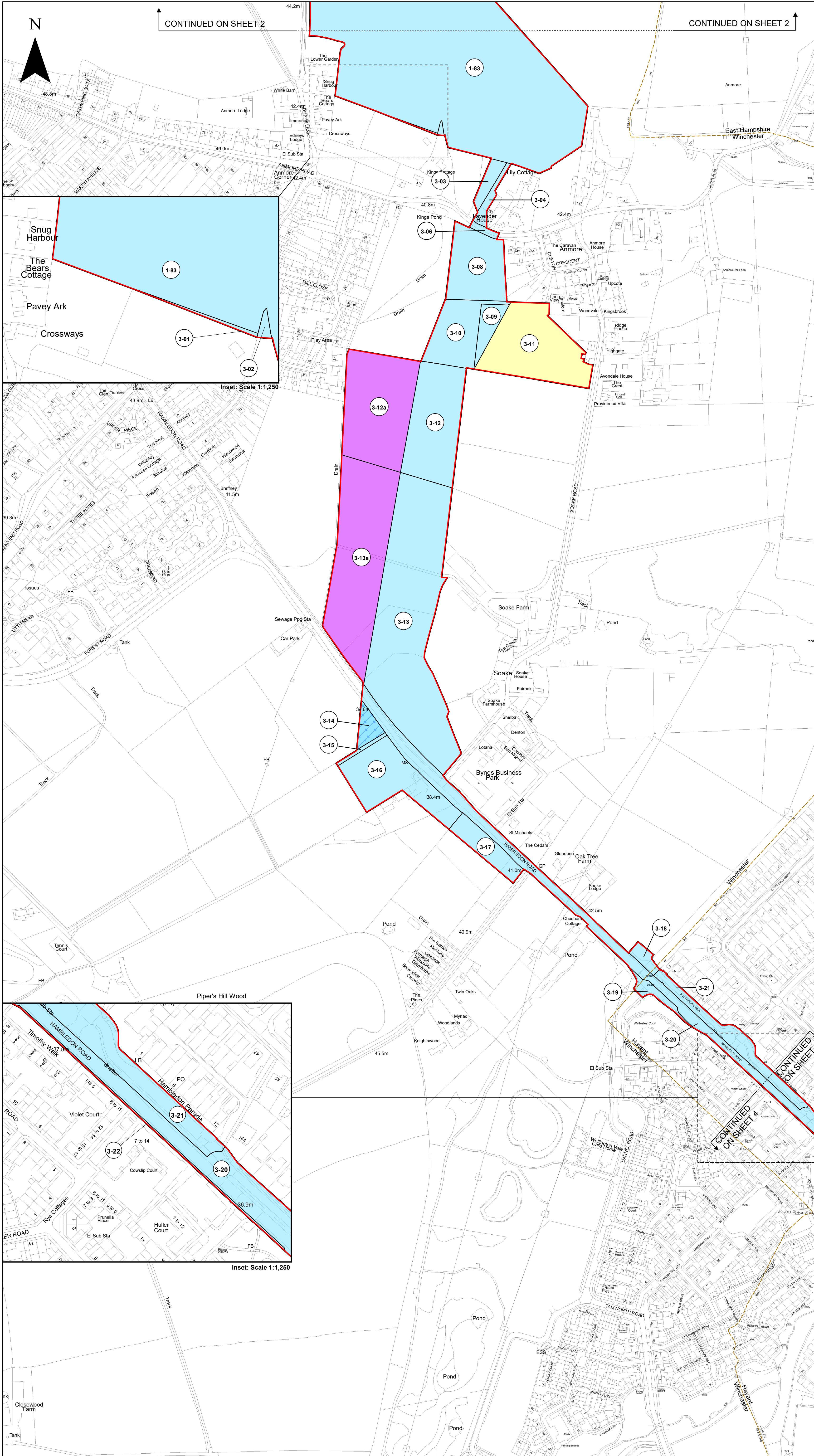


PROJECT: AQUIND Interconnector


TITLE: Application document reference 2.2 Land Plans Sheet 2 of 10

SCALE AT 1:2,500	CHECKED DL	APPROVED VB
PROJECTED EN020022	DRAWN DH	DATE 14/09/2020
DRAWING NO EN020022-2-LP-Sheet2	REVNO 02	

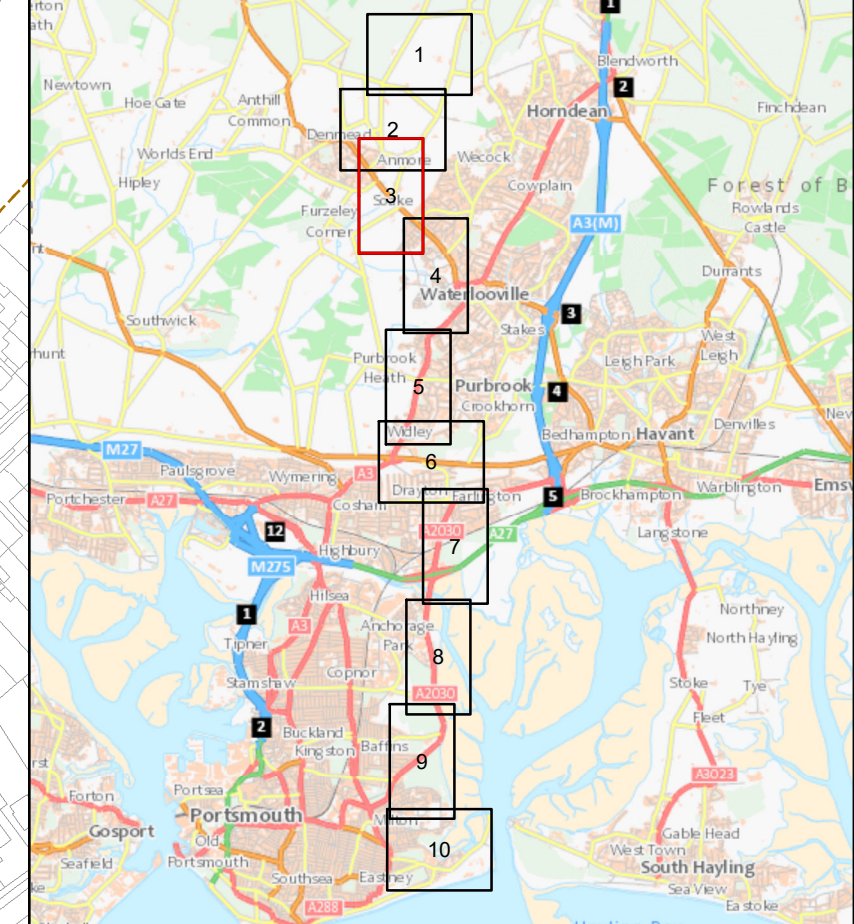




- AQUIND Interconnector Land Plans**
- Order Limits and power to extinguish or over-ride private rights
  - Special Category Land - Open Space - New Connection Works Rights
  - New Connection Works Rights
  - New Access Rights
  - Temporary Use of Land
  - Local Authority Boundary



Reproduced from Ordnance Survey digital map data © Crown copyright 2019. All rights reserved. Licence number 100031673. © Crown copyright material is reproduced with the permission of Land Registry under delegated authority from the Controller of HMSO. This material was last updated in 2019 and may not be copied, distributed, sold or published without the formal permission of Land Registry. Only an official copy of a title plan or register obtained from the Land Registry may be used for legal or other official purposes. May contain public sector information licensed under the Open Government Licence v 3.0.



Infrastructure Planning (Applications: Prescribed Forms and Procedure) Regulations 5(2)(i)

REV	DATE	BY	DESCRIPTION	CHK	APP
02	14/09/2020	DH	Second Issue	DL	VB
01	07/11/2019	DH	First Issue	DL	VB

FOR APPROVAL



WSP House, 70 Chancery Lane, London, WC2A 1AF, UK.  
T+ 44 (0) 20 7314 5000  
wsp.com

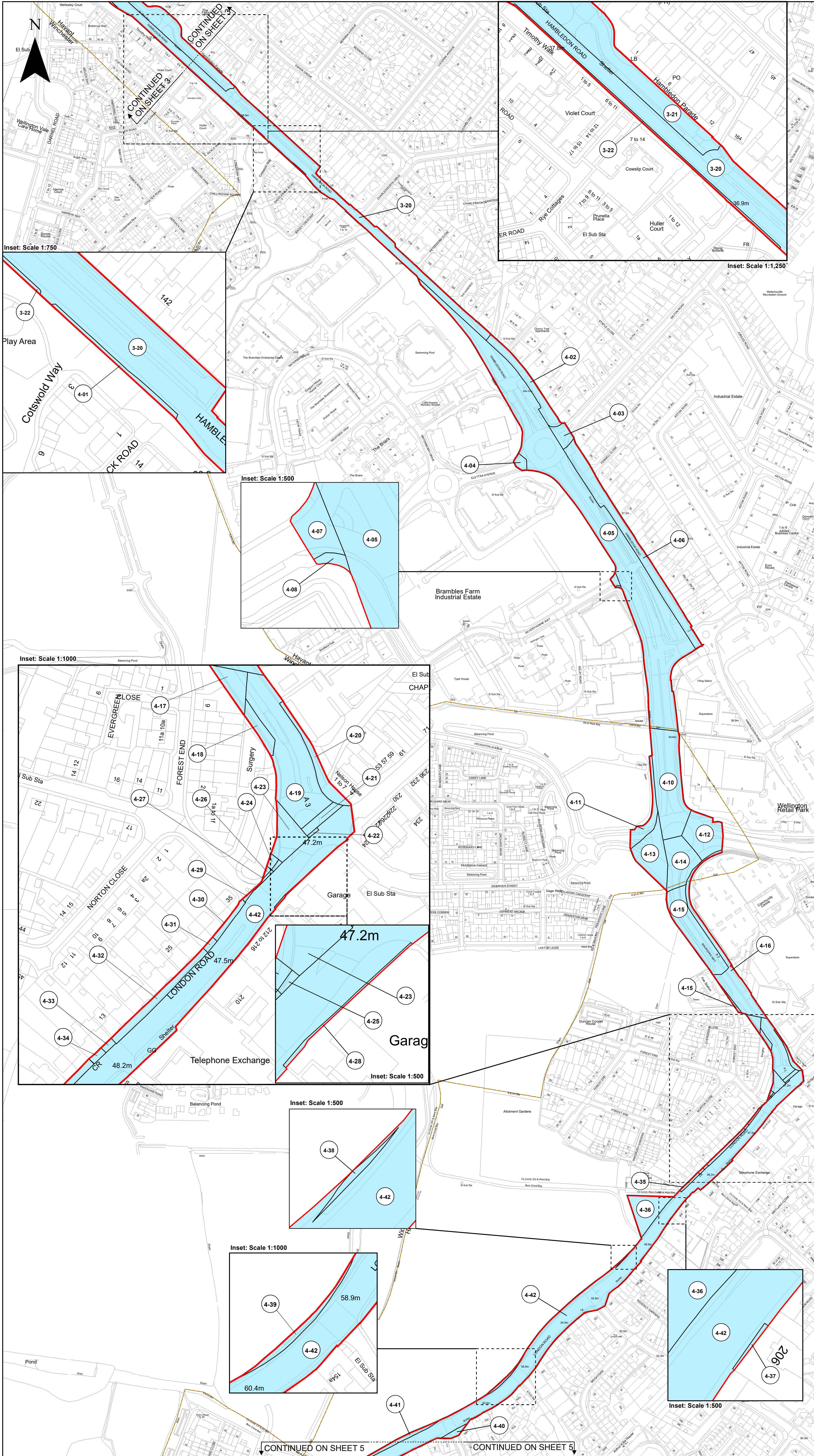
CLIENT: **AQUIND**

PROJECT: **AQUIND Interconnector**

TITLE: **Application document reference 2.2 Land Plans Sheet 3 of 10**

SCALE AT A1: 1:2,500	CHECKED: DL	APPROVED: VB
PROJECT NO: EN020022	DESIGNED: DH	DRAWN: DH
DRAWING NO: EN020022-2.2-LP-Sheet3	DATE: 14/09/2020	REV NO: 02



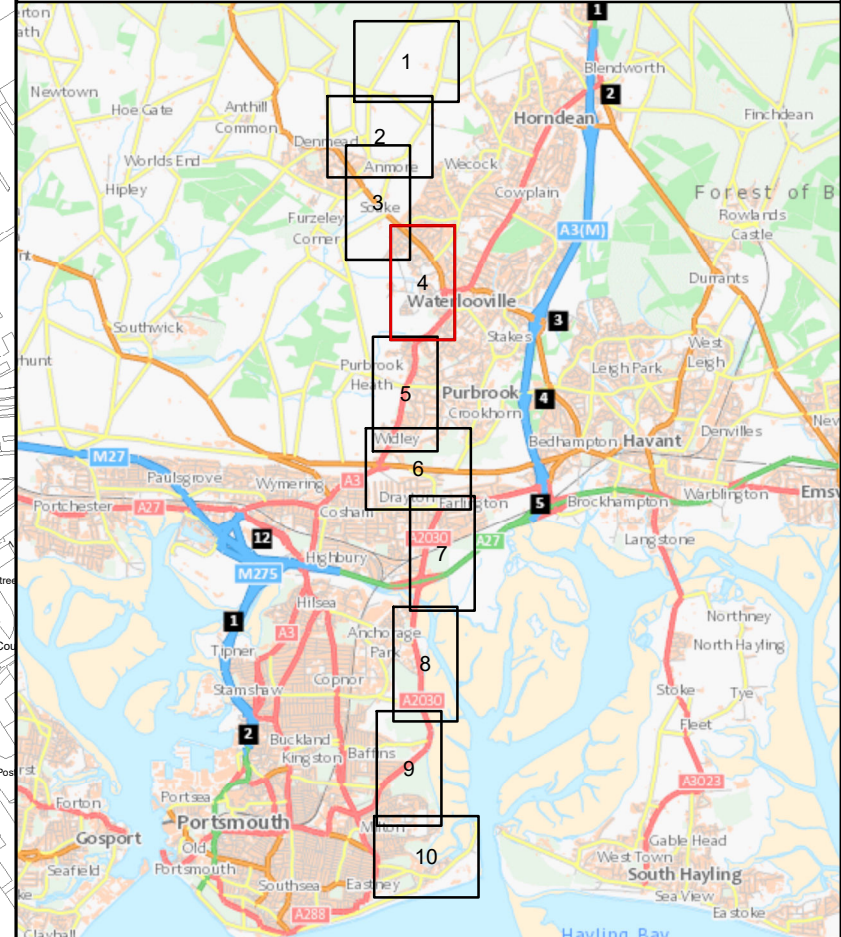


**AQUIND Interconnector Land Plans**

- Order Limits and power to extinguish or over-ride private rights
- New Connection Works Rights
- Local Authority Boundary



Reproduced from Ordnance Survey digital map data © Crown copyright 2019. All rights reserved. Licence number 100031673. © Crown copyright material is reproduced with the permission of Land Registry under delegated authority from the Controller of HMSO. This material was last updated in 2019 and may not be copied, distributed, sold or published without the formal permission of Land Registry. Only an official copy of a title plan or register obtained from the Land Registry may be used for legal or other official purposes. May contain public sector information licensed under the Open Government Licence v 3.0.



Infrastructure Planning (Applications: Prescribed Forms and Procedure) Regulations 5(2)(i)

01	07/11/2019	DH	First Issue	DL	VB
REV	DATE	BY	DESCRIPTION	CHK	APP

FOR APPROVAL



WSP House, 70 Chancery Lane, London, WC2A 1AF, UK.  
T+ 44 (0) 20 7314 5000  
wsp.com

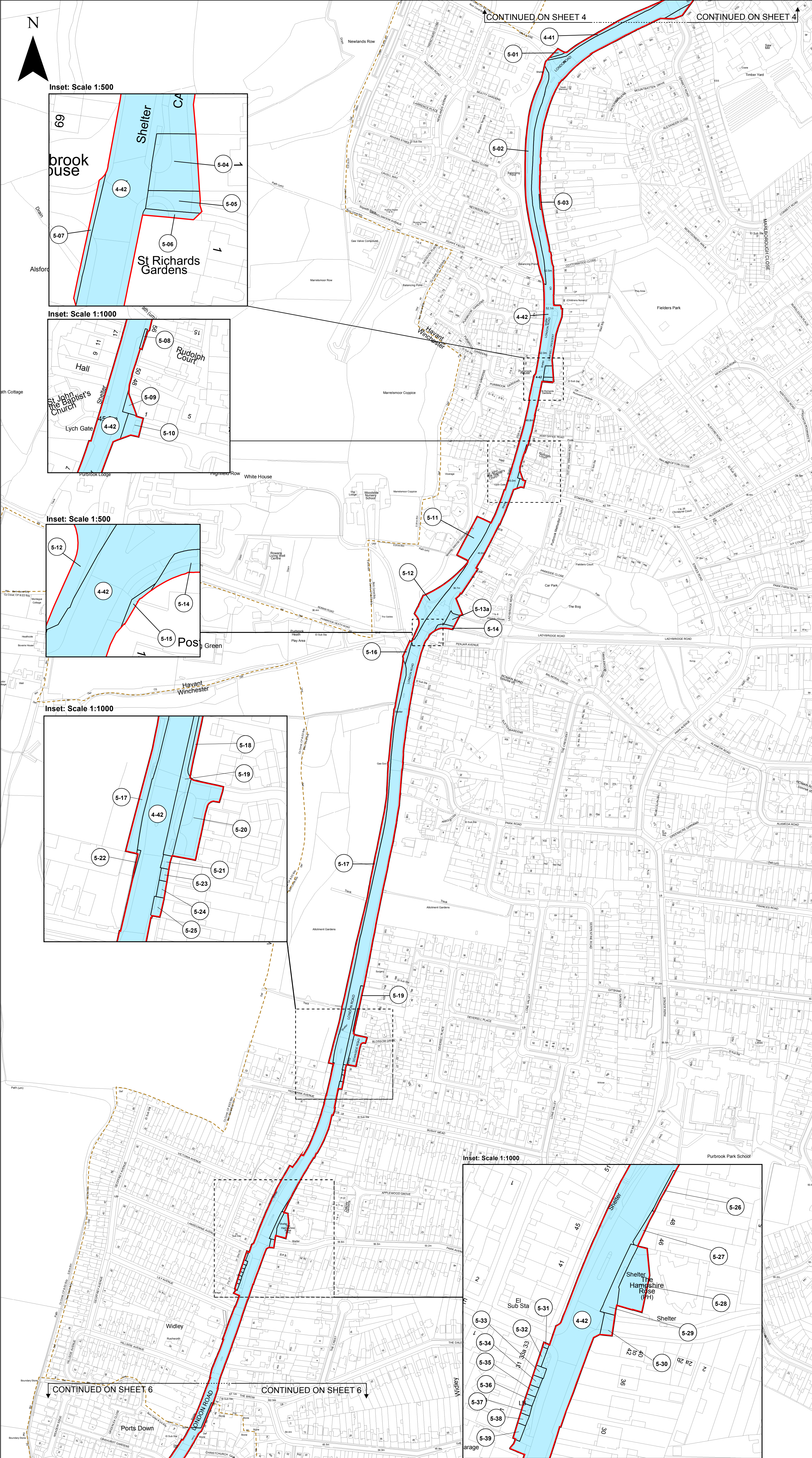


AQUIND Interconnector

Application document reference 2.2  
Land Plans  
Sheet 4 of 10

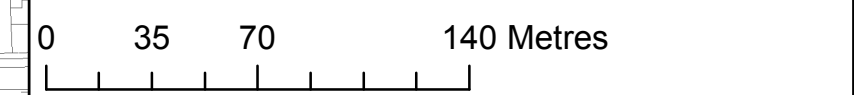
SCALE AT A1	1:2,500	CHECKED	DL	APPROVED	VB
PROJECT NO.	EN020022	DESIGNED	DH	DATE	07/11/2019
DRAWING NO.	EN020022-2.2-LP-Sheet4	REVISED			



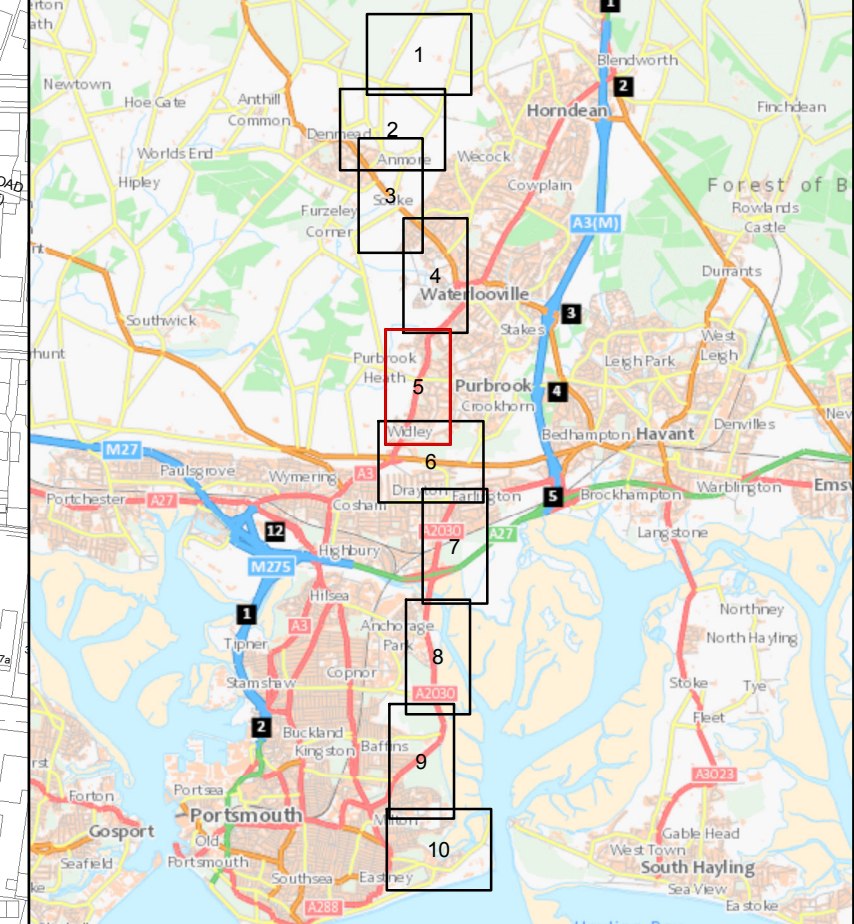


**AQUIND Interconnector Land Plans**

- Order Limits and power to extinguish or over-ride private rights
- New Connection Works Rights
- Local Authority Boundary



Reproduced from Ordnance Survey digital map data © Crown copyright (date). All rights reserved. Licence number 100031673.  
 © Crown copyright material is reproduced with the permission of Land Registry under delegated authority from the Controller of HMSO.  
 This material was last updated in 2019 and may not be copied, distributed, sold or published with out the formal permission of Land Registry. Only an official copy of a title plan or register obtained from the Land Registry may be used for legal or other official purposes.  
 May contain public sector information licensed under the Open Government Licence v 3.0.



Infrastructure Planning (Applications: Prescribed Forms and Procedure) Regulations 5(2)(i)

REV	DATE	BY	DESCRIPTION	CHK	APP
02	14/09/2020	DH	Second Issue	DL	VB
01	07/11/2019	DH	First Issue	DL	VB

FOR APPROVAL




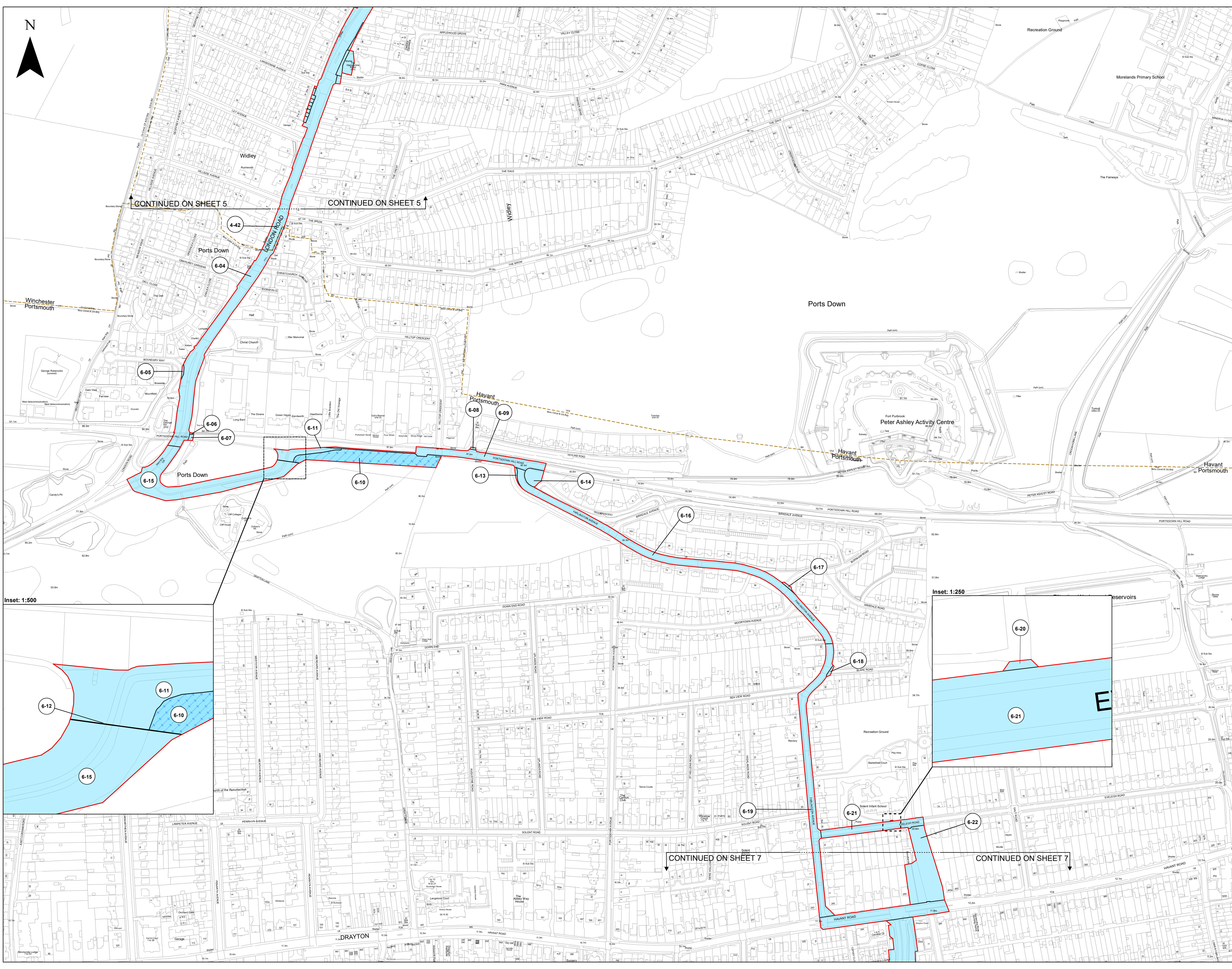
CLIENT: **AQUIND**

PROJECT: **AQUIND Interconnector**

TITLE: **Application document reference 2.2 Land Plans Sheet 5 of 10**

SCALE AT A1	1:2,500	CHECKED	DL	APPROVED	VB
PROJECT NO.	EN020022	DESIGNED	DH	DRAWN	DH
DRAWING NO.	EN020022-2.2-LP-Sheet5	DATE	14/09/2020		
REVNO.	02				

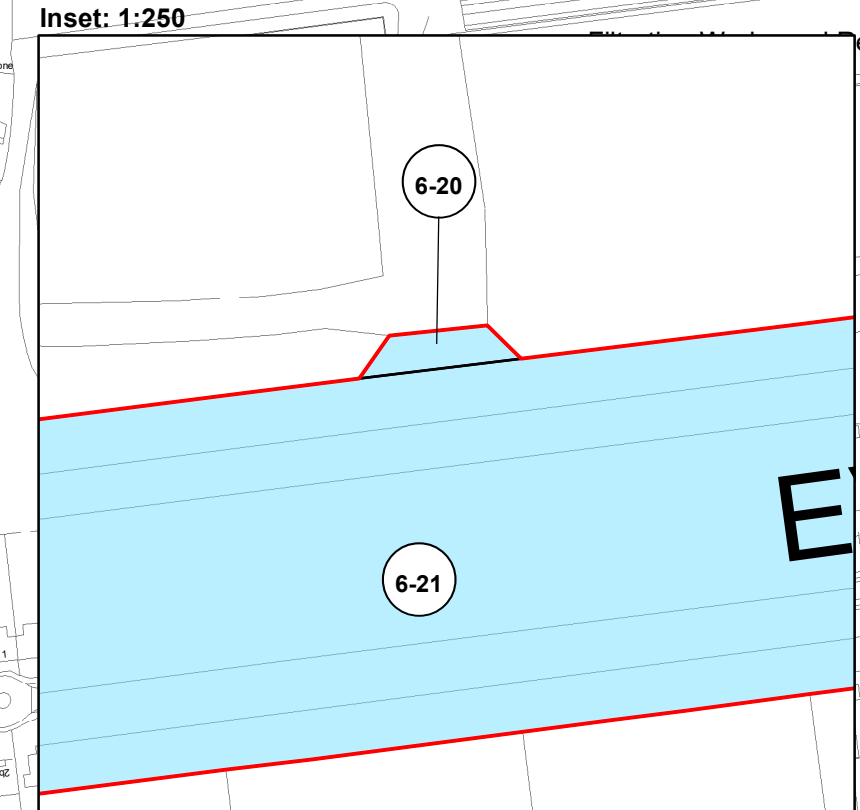
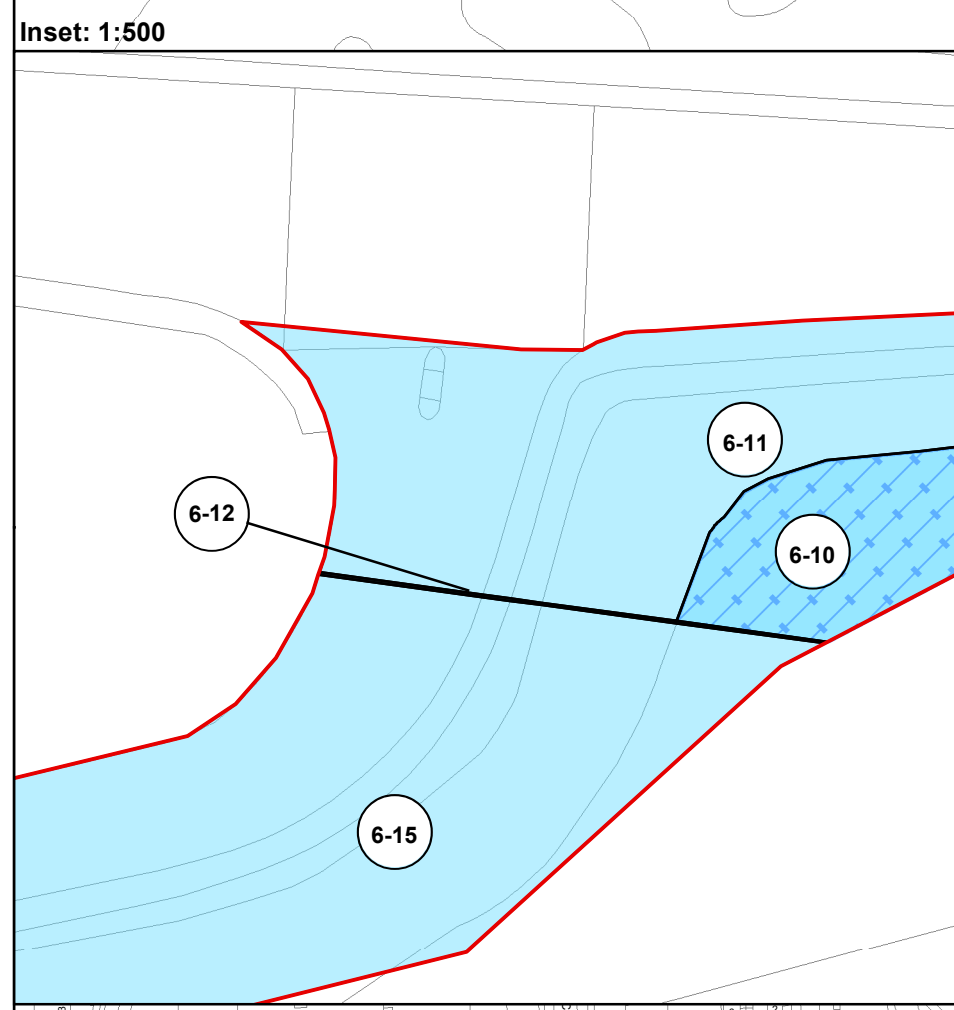
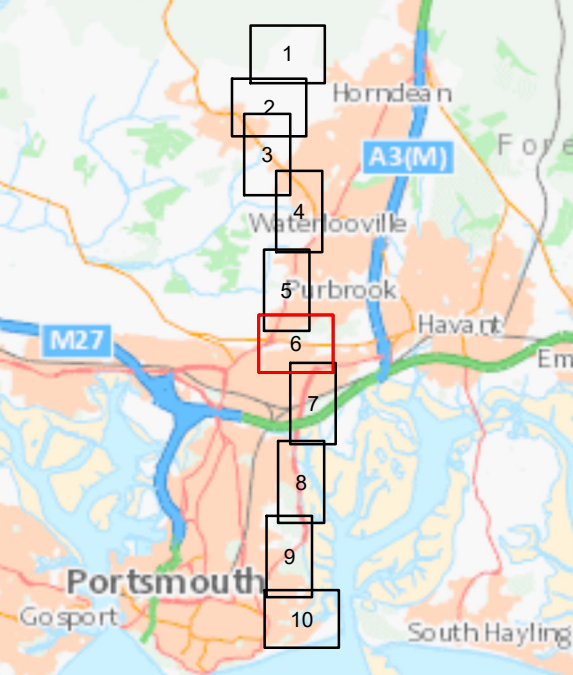




- AQUIND Interconnector Land Plans**
- Order Limits and power to extinguish or over-ride private rights
  - New Connection Works Rights
  - Special Category Land - Open Space - New Connection Works Rights
  - Local Authority Boundary



Reproduced from Ordnance Survey digital map data © Crown copyright 2019. All rights reserved. Licence number 100031673. © Crown copyright material is reproduced with the permission of Land Registry under delegated authority from the Controller of HMSO. This material was last updated in 2019 and may not be copied, distributed, sold or published without the formal permission of Land Registry. Only an official copy of a title plan or register obtained from the Land Registry may be used for legal or other official purposes. May contain public sector information licensed under the Open Government Licence v 3.0.



CONTINUED ON SHEET 5

CONTINUED ON SHEET 7

Infrastructure Planning (Applications: Prescribed Forms and Procedure) Regulations 2009 - Regulation 5(2)(f)

02	14/09/2020	DH	Second Issue	DL	VB
01	07/11/2019	DH	First Issue	DL	VB
REV	DATE	BY	DESCRIPTION	CHK	APP

DRAWING STATUS: FOR APPROVAL



WSP House, 70 Chandery Lane, London, WC2A 1AF, UK  
T: +44 (0)20 7314 5000  
wsp.com

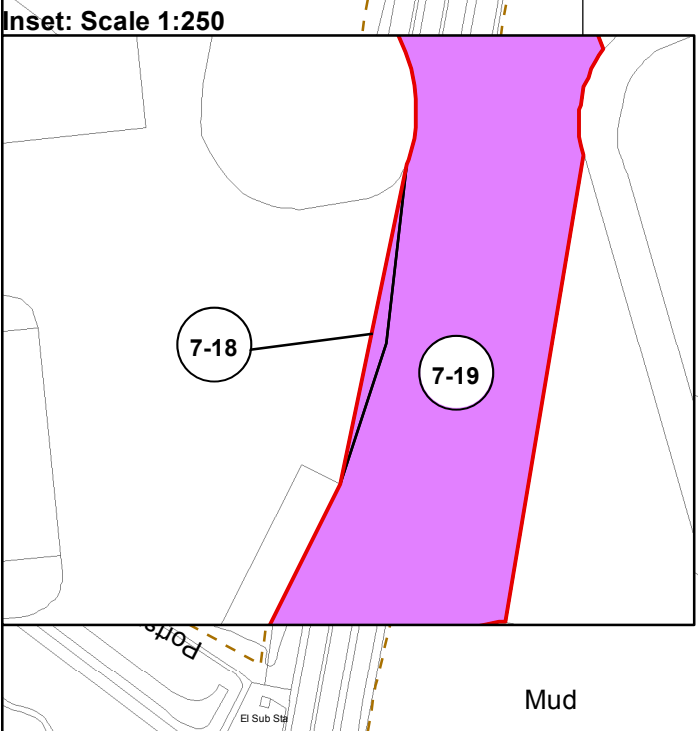
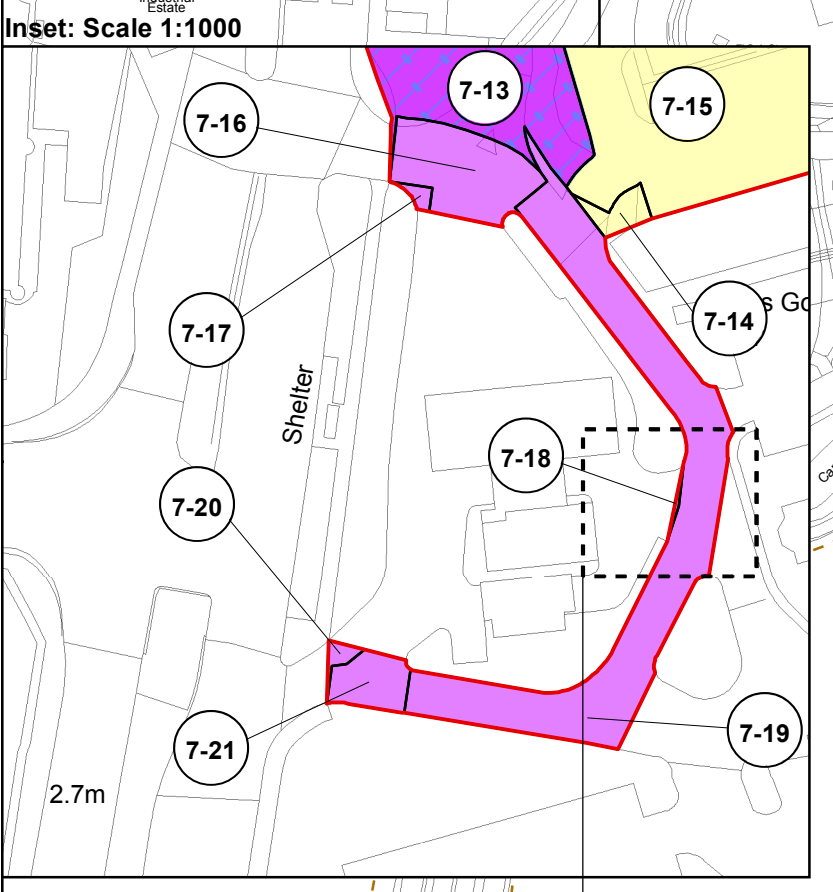
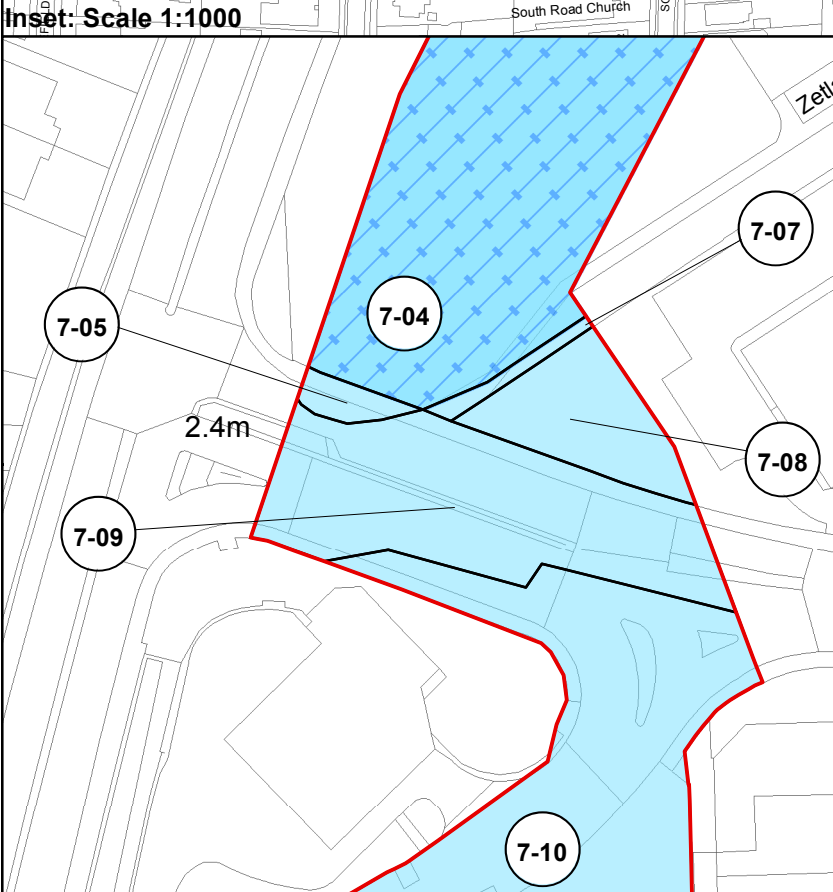
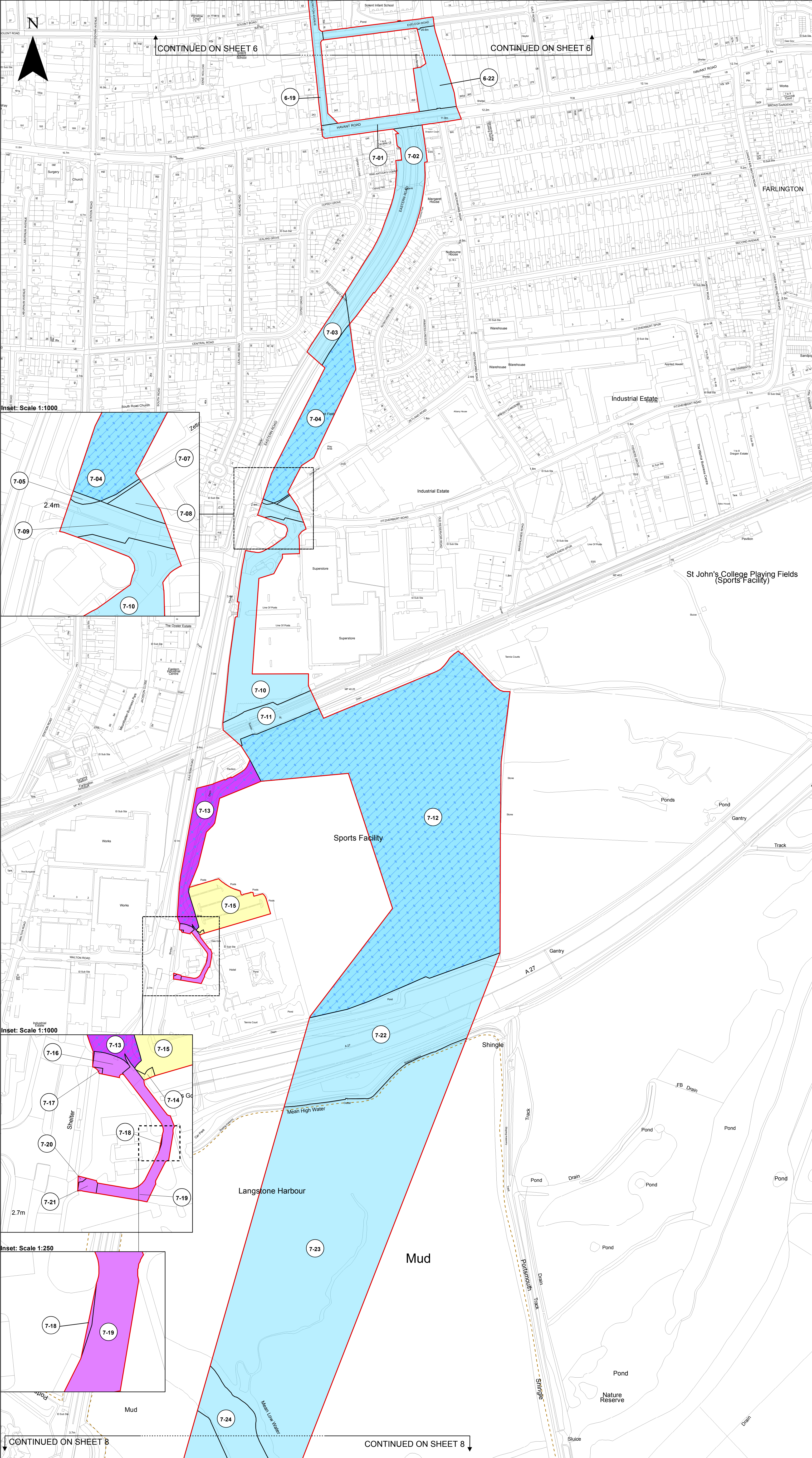


AQUIND Interconnector

Application document reference 2.2  
Land Plans  
Sheet 6 of 10

SCALE AT	CHECKED	APPROVED
1:2,500	DL	VB
PROJECT NO	DRAWN	DATE
EN020022	DH	14/09/2020
DRAWING NO	REVNO	
EN020022-2.2-LP-Sheet6	02	

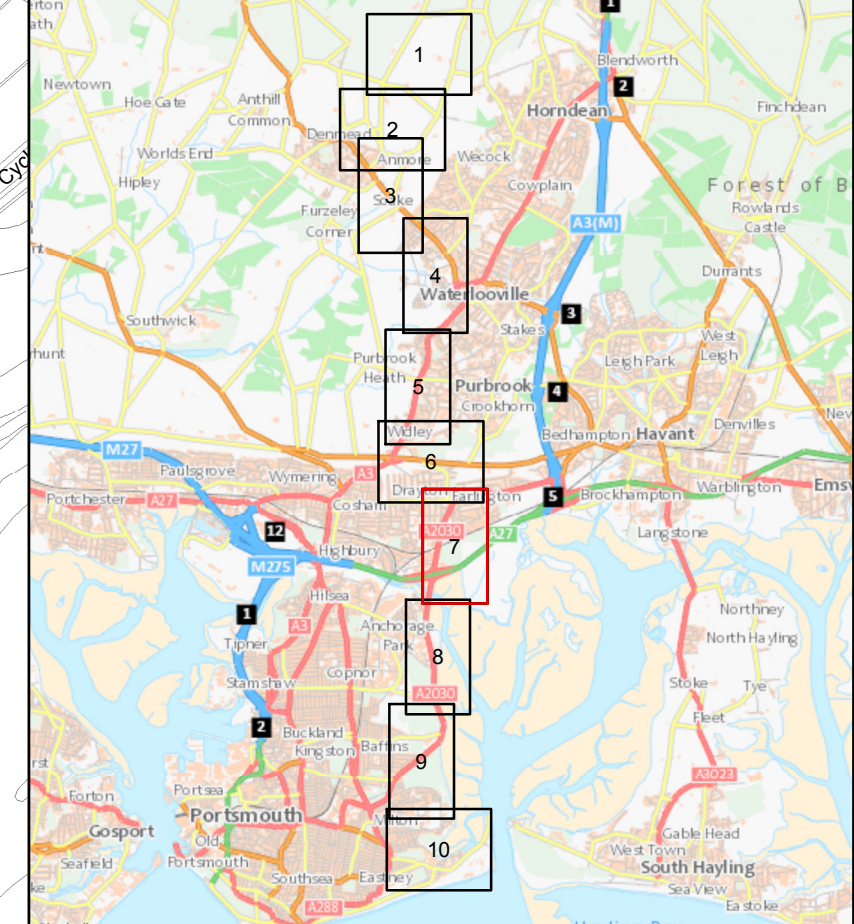




- AQUIND Interconnector Land Plans**
- Order Limits and power to extinguish or over-ride private rights
  - New Connection Works Rights
  - New Access Rights
  - Temporary Use of Land
  - Special Category Land - Open Space - New Connection Works Rights
  - Special Category Land - Open Space - New Access Rights
  - Local Authority Boundary

0 35 70 140 Metres

Reproduced from Ordnance Survey digital map data © Crown copyright (date). All rights reserved. Licence number 100031673. © Crown copyright material is reproduced with the permission of Land Registry under delegated authority from the Controller of HMSO. This material was last updated in 2019 and may not be copied, distributed, sold or published without the formal permission of Land Registry. Only an official copy of a title plan or register obtained from the Land Registry may be used for legal or other official purposes. May contain public sector information licensed under the Open Government Licence v 3.0.



Infrastructure Planning (Applications: Prescribed Forms and Procedure) Regulations 5(2)(i)

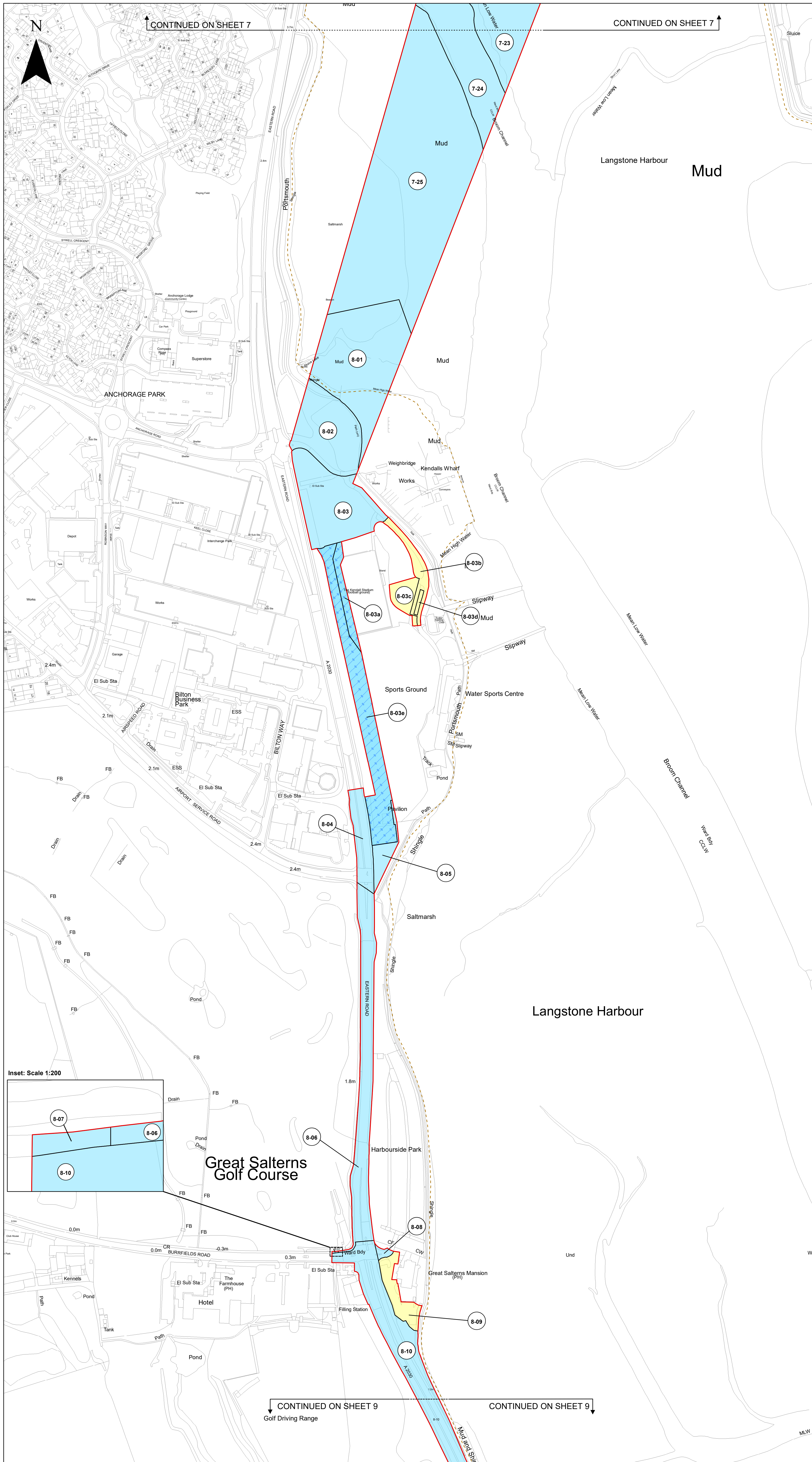
REV	DATE	BY	DESCRIPTION	CHK	APP
02	14/09/2020	DH	Second Issue	DL	VB
01	07/11/2019	DH	First Issue	DL	VB

DRAWING STATUS: FOR APPROVAL


WSP House, 70 Chancery Lane, London, WC2A 1AF, UK.  
T+ 44 (0) 20 7314 5000  
wsp.com

CLIENT:	AQUIND					
PROJECT:	AQUIND Interconnector					
TITLE:	Application document reference 2.2 Land Plans Sheet 7 of 10					
SCALE AT A1:	1:2,500	CHECKED:	DL	APPROVED:	VB	
PROJECT NO:	EN020022	DESIGNED:	DH	DRAWN:	DH	
				DATE:	14/09/2020	
DRAWING NO:	EN020022-2.2-LP-Sheet7				REV. NO:	02
© WSP UK Ltd						

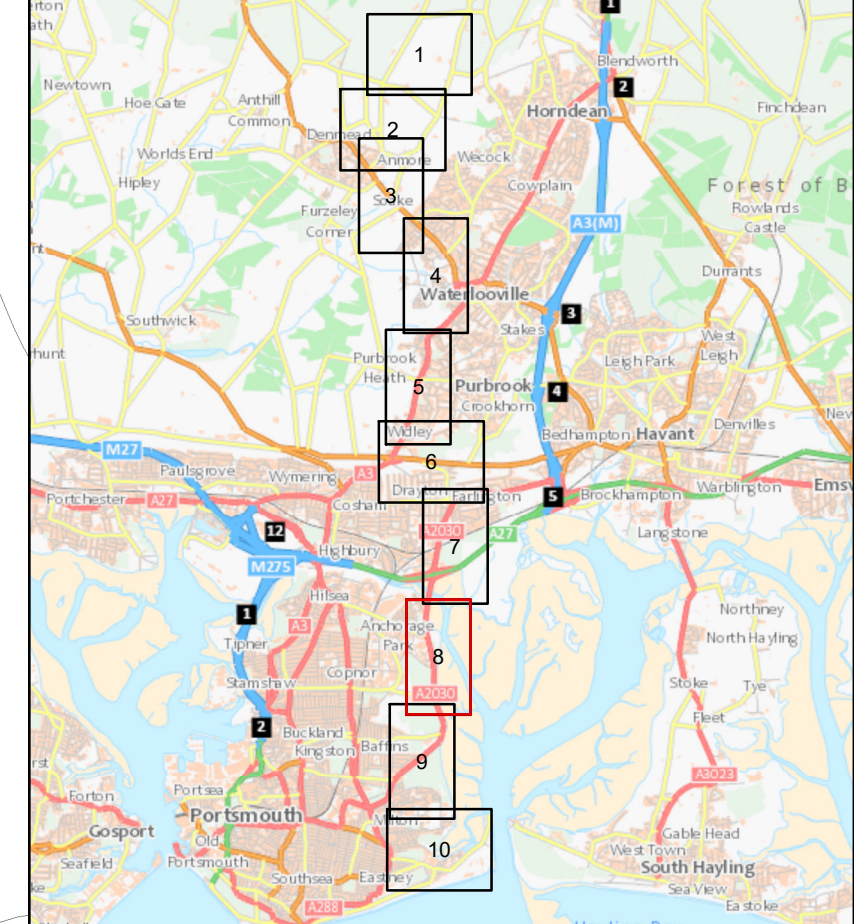




- AQUIND Interconnector Land Plans**
- Order Limits and power to extinguish or over-ride private rights
  - New Connection Works Rights
  - Temporary Use of Land
  - Special Category Land - Open Space - New Connection Works Rights
  - Local Authority Boundary



Reproduced from Ordnance Survey digital map data © Crown copyright 2019. All rights reserved. Licence number 100031673. © Crown copyright material is reproduced with the permission of Land Registry under delegated authority from the Controller of HMSO. This material was last updated in 2019 and may not be copied, distributed, sold or published without the formal permission of Land Registry. Only an official copy of a title plan or register obtained from the Land Registry may be used for legal or other official purposes. May contain public sector information licensed under the Open Government Licence v 3.0.



Infrastructure Planning (Applications: Prescribed Forms and Procedure) Regulations 5(2)(i)

REV	DATE	BY	DESCRIPTION	CHK	APP
02	14/09/2020	DH	Second Issue	DL	VB
01	17/11/2019	DH	First Issue	DL	VB

DRAWING STATUS: FOR APPROVAL

WSP House, 70 Chancery Lane, London, WC2A 1AF, UK.  
T+ 44 (0) 20 7314 5000  
wsp.com

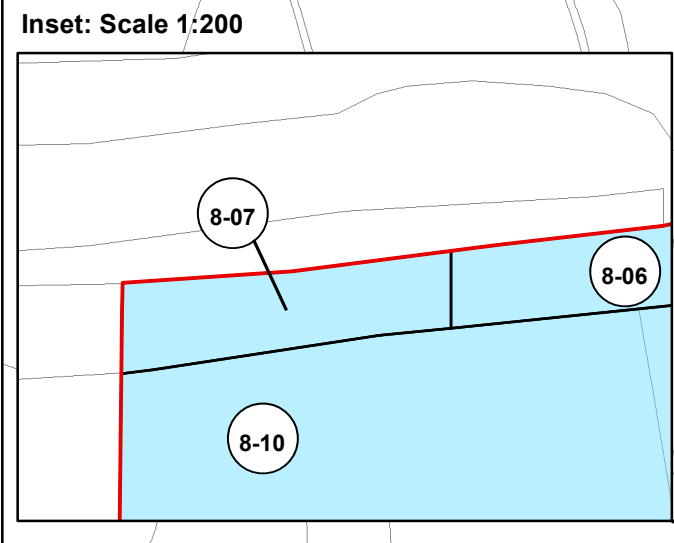
CLIENT: **AQUIND**

PROJECT: **AQUIND Interconnector**

TITLE: **Application document reference 2.2 Land Plans Sheet 8 of 10**

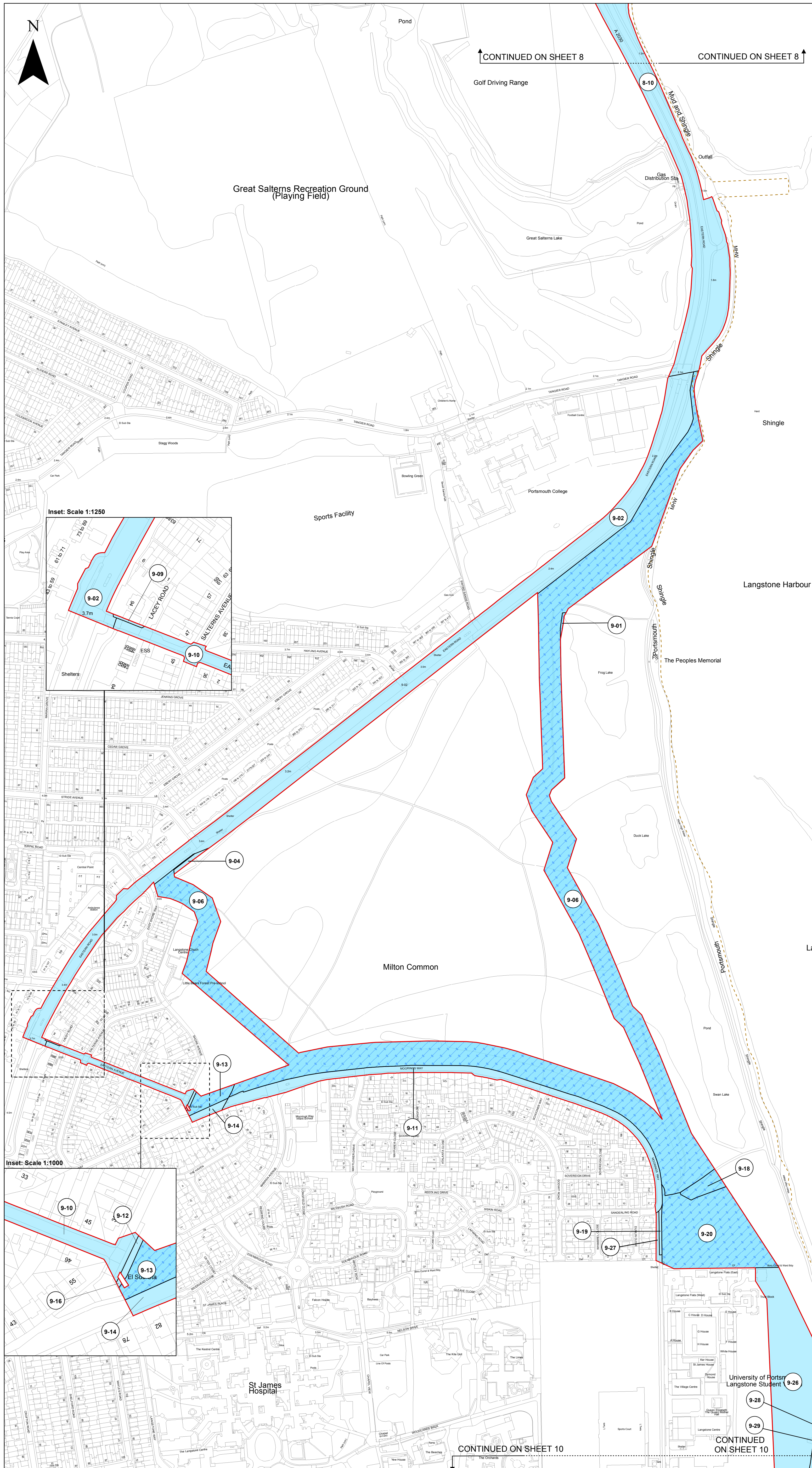
SCALE AT A1	CHECKED: DL	APPROVED: VB
PROJECT NO: EN020022	DESIGNED: DH	DATE: 14/09/2020

DRAWING NO: EN020022-2.2-LP-Sheet8	REV: 02
------------------------------------	---------



CONTINUED ON SHEET 9

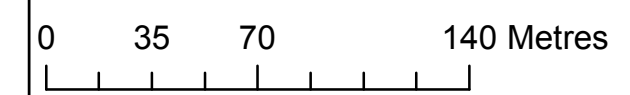
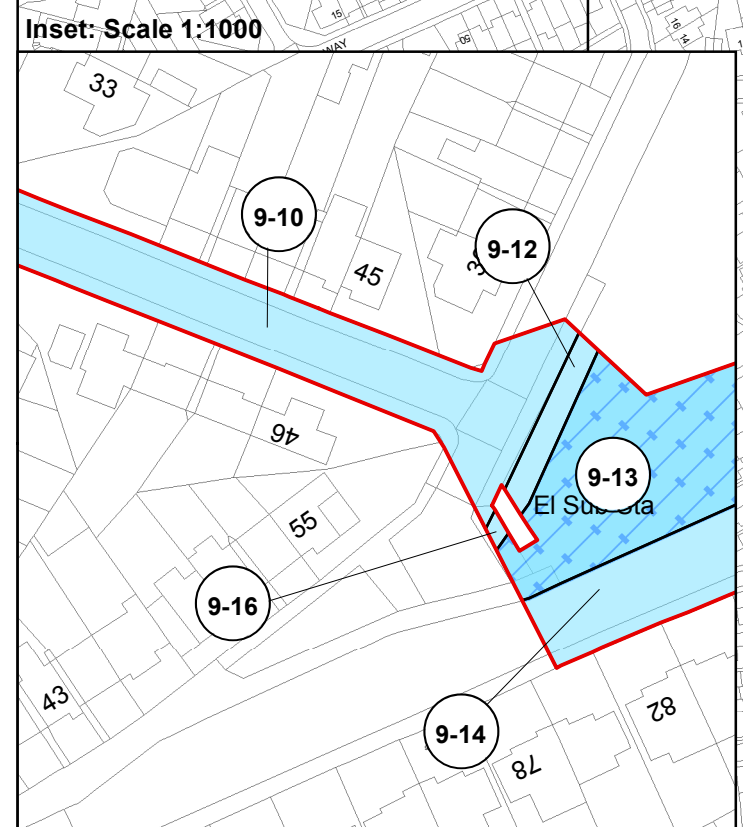
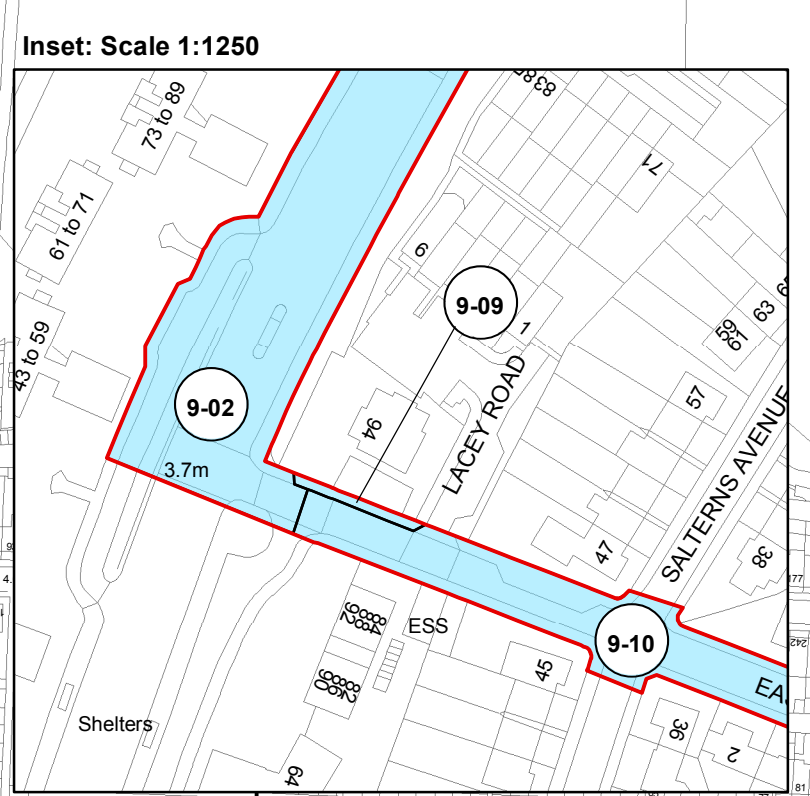




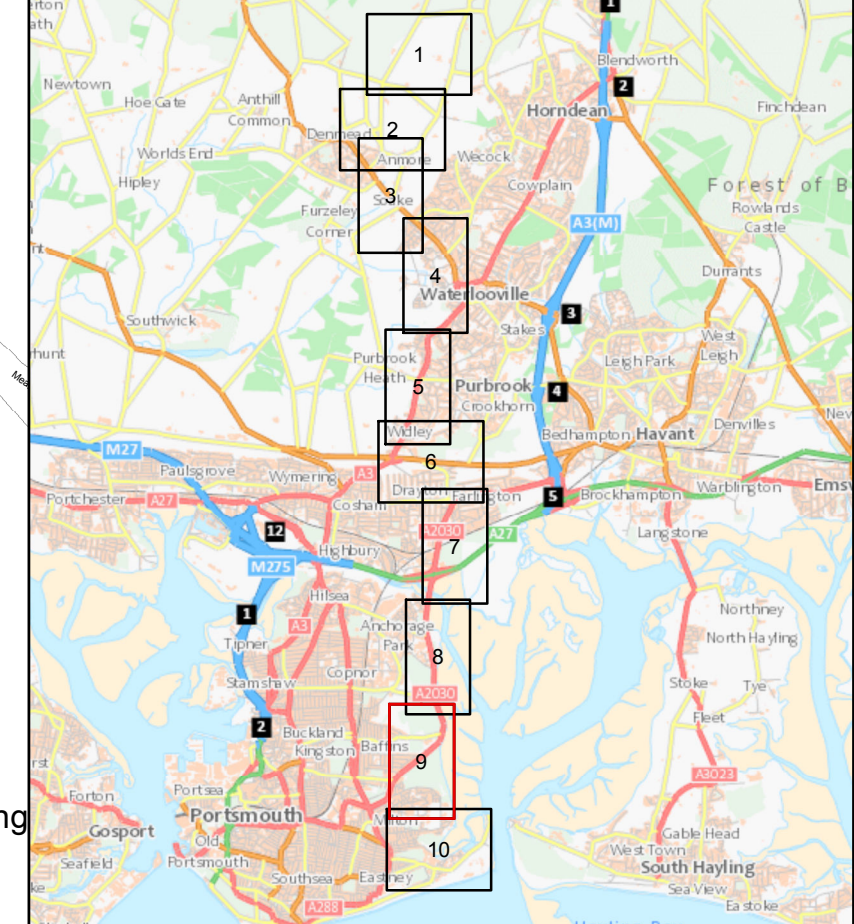
- AQUIND Interconnector Land Plans**
- Order Limits and power to extinguish or over-ride private rights
  - New Connection Works Rights
  - Special Category Land - Open Space - New Connection Works Rights
  - Local Authority Boundary



CONTINUED ON SHEET 8



Reproduced from Ordnance Survey digital map data © Crown copyright 2019. All rights reserved. Licence number 100031673. © Crown copyright material is reproduced with the permission of Land Registry under delegated authority from the Controller of HMSO. This material was last updated in 2019 and may not be copied, distributed, sold or published without the formal permission of Land Registry. Only an official copy of a title plan or register obtained from the Land Registry may be used for legal or other official purposes. May contain public sector information licensed under the Open Government Licence v 3.0.



Infrastructure Planning (Applications: Prescribed Forms and Procedure) Regulations 5(2)(i)

REV	DATE	BY	DESCRIPTION	CHK	APP
02	14/09/2020	DH	Second Issue	DL	VB
01	07/11/2019	DH	First Issue	DL	VB

DRAWING STATUS: **FOR APPROVAL**



WSP House, 70 Chancery Lane, London, WC2A 1AF, UK.  
T+ 44 (0) 20 7314 5000  
wsp.com



CLIENT: AQUIND Interconnector

PROJECT: AQUIND Interconnector

TITLE: Application document reference 2.2 Land Plans Sheet 9 of 10

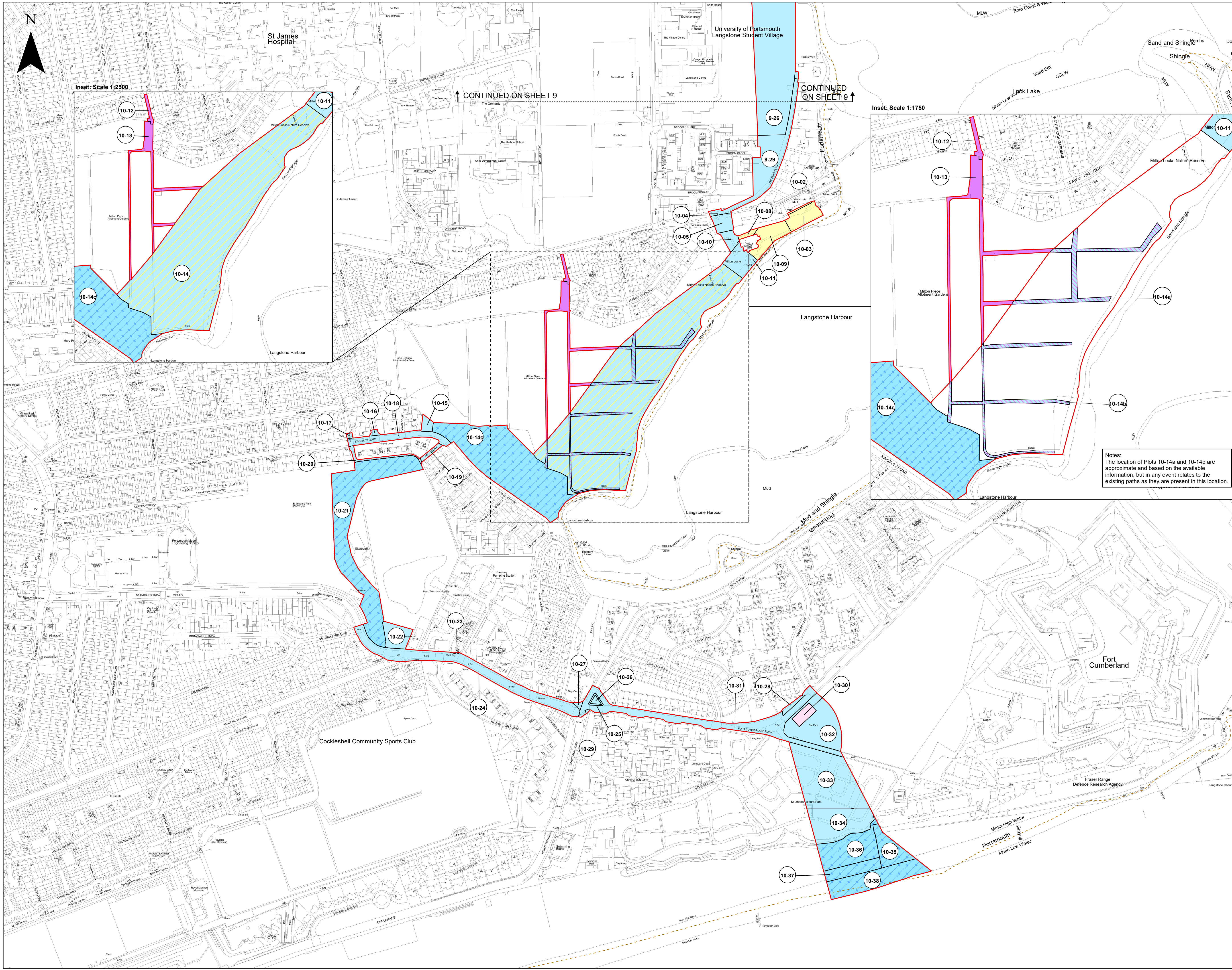
SCALE AT A1	CHECKED	APPROVED
1:2,500	DL	VB
PROJECT NO: EN020022	DESIGNED: DH	DRAWN: DH
		DATE: 14/09/2020
DRAWING NO: EN020022-2.2-LP-Sheet9		REV NO: 02

© WSP UK Ltd

CONTINUED ON SHEET 10

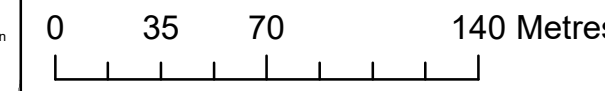
CONTINUED ON SHEET 10





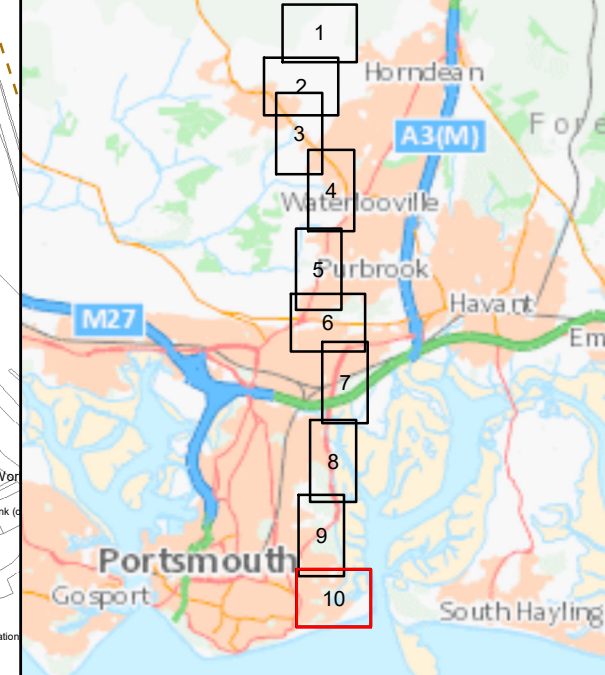
**AQUIND Interconnector Land Plans**

- Order Limits and power to extinguish or over-ride private rights
- Permanent Acquisition of Land
- New Connection Works Rights
- New Connection Works Rights and Temporary Use of Land
- New Connection Works Rights and New Access Rights
- New Access Rights
- Temporary Use of Land
- Special Category Land - Open Space - New Connection Works Rights
- Local Authority Boundary



Reproduced from Ordnance Survey digital map data © Crown copyright 2019. All rights reserved. Licence number 100031673. © Crown copyright material is reproduced with the permission of Land Registry under delegated authority from the Controller of HMSO. This material was last updated in 2019 and may not be copied, distributed, sold or published without the formal permission of Land Registry. Only an official copy of a title plan or register obtained from the Land Registry may be used for legal or other official purposes. May contain public sector information licensed under the Open Government Licence v 3.0.

Notes:  
The location of Plots 10-14a and 10-14b are approximate and based on the available information, but in any event relates to the existing paths as they are present in this location.



Infrastructure Planning (Applications: Prescribed Forms and Procedure) Regulations 2009 - Regulation 5(2)(i)

REV	DATE	BY	DESCRIPTION	CHK	APP
03	25/11/2020	DH	Third Issue	DL	VB
02	14/09/2020	DH	Second Issue	DL	VB
01	07/11/2019	DH	First Issue	DL	VB

DRAWING STATUS: FOR APPROVAL



PROJECT		AQUIND Interconnector	
TITLE		Application document reference 2.2 Land Plans Sheet 10 of 10	
SCALE AT	CHECKED	APPROVED	
1:2,500	DL	VB	
PROJECT NO.	DESIGNED	DRAWN	DATE
EN020022	DH	DH	25/11/2020
DRAWING NO.	REVNO.		
EN020022-2.2-LP-Sheet10	03		
© WSP UK Ltd			